










CENTRAL EL DORADO HILLS SPECIFIC PLAN

**PEDREGAL
PLANNING
AREA**

**SERRANO
WESTSIDE
PLANNING
AREA**

CIRCULATION

-  EXISTING LOCAL RESIDENTIAL STREET
-  PROPOSED LOCAL RESIDENTIAL STREET
-  EXISTING 2 LANE COLLECTOR STREET (DIVIDED)
-  EXISTING 2 LANE COLLECTOR STREET (UNDIVIDED)
-  EXISTING 4 LANE COLLECTOR STREET (UNDIVIDED)
-  PROPOSED 2 LANE COLLECTOR STREET (UNDIVIDED)
-  POTENTIAL COUNTY 2 LANE COLLECTOR STREET (UNDIVIDED)
-  EXISTING 4 LANE ARTERIAL STREET (DIVIDED)
-  EXISTING FREEWAY (U.S. HIGHWAY 50)

